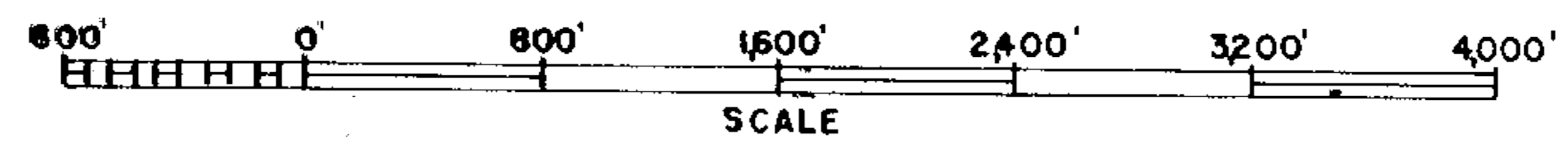
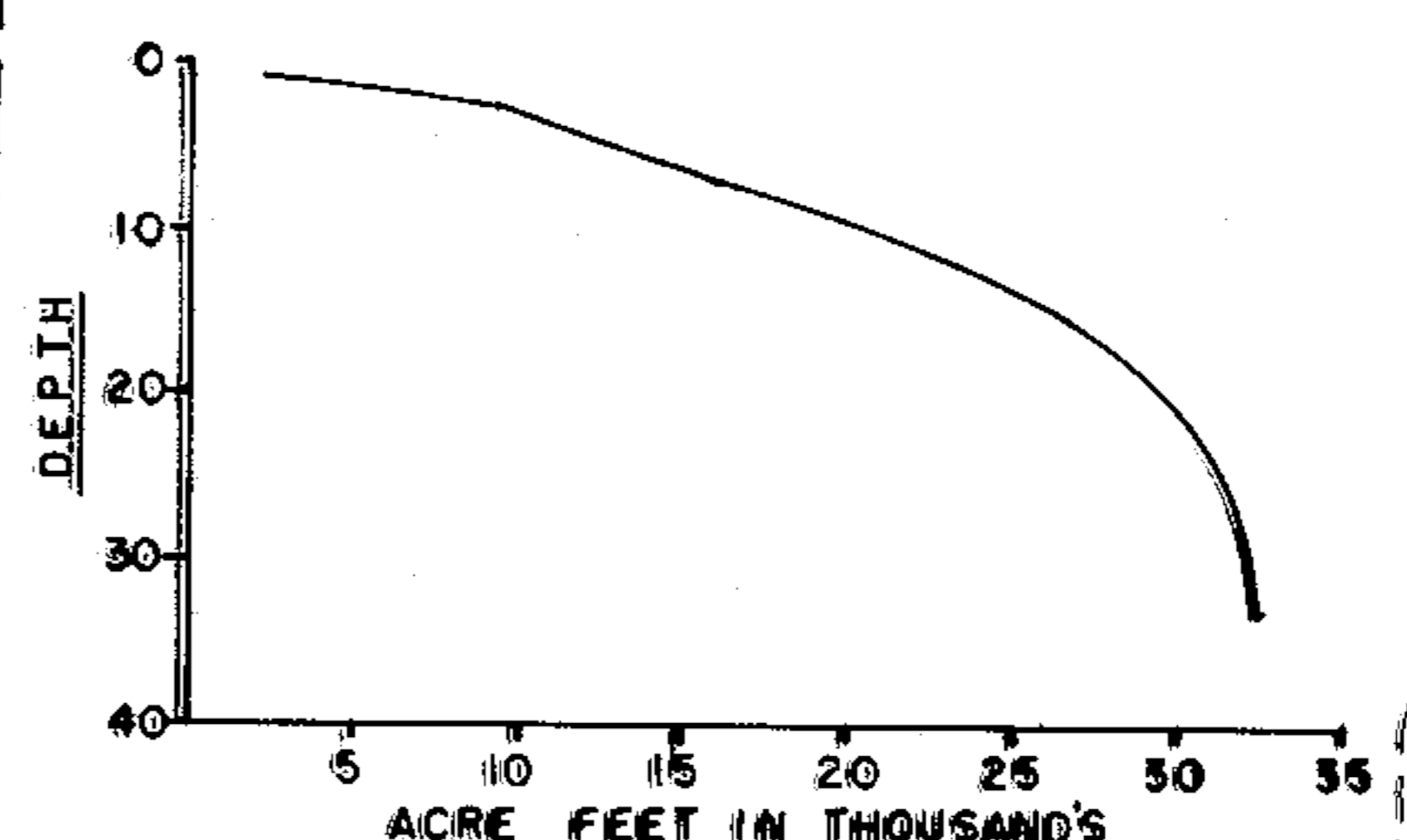
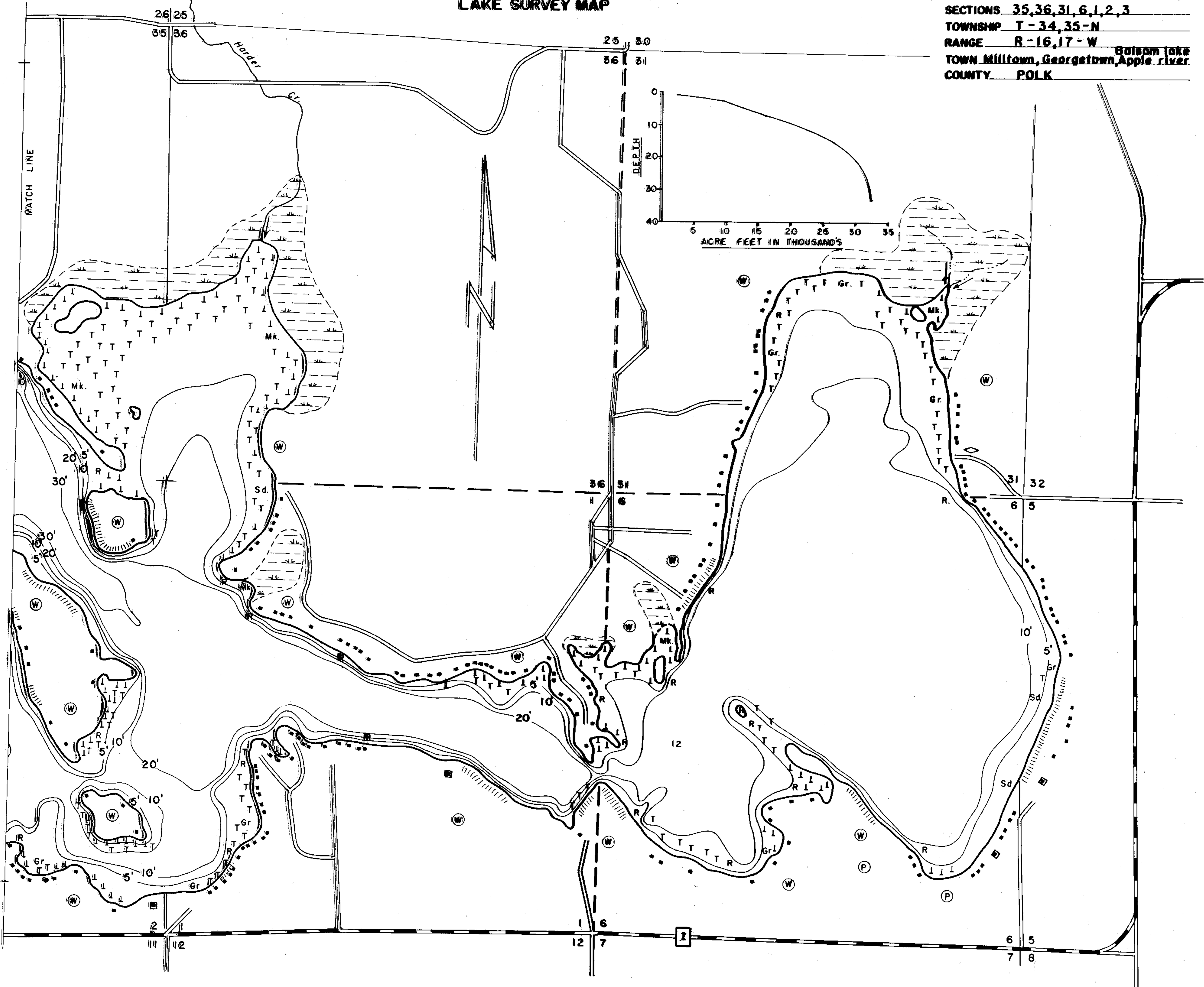


LAKE BALSAM (Sheet of 2)
SECTIONS 35,36,31,6,1,2,3
TOWNSHIP T-34,35-N
RANGE R-16,17-W Balsam Lake
TOWN Milltown,Georgetown,Apple River
COUNTY POLK



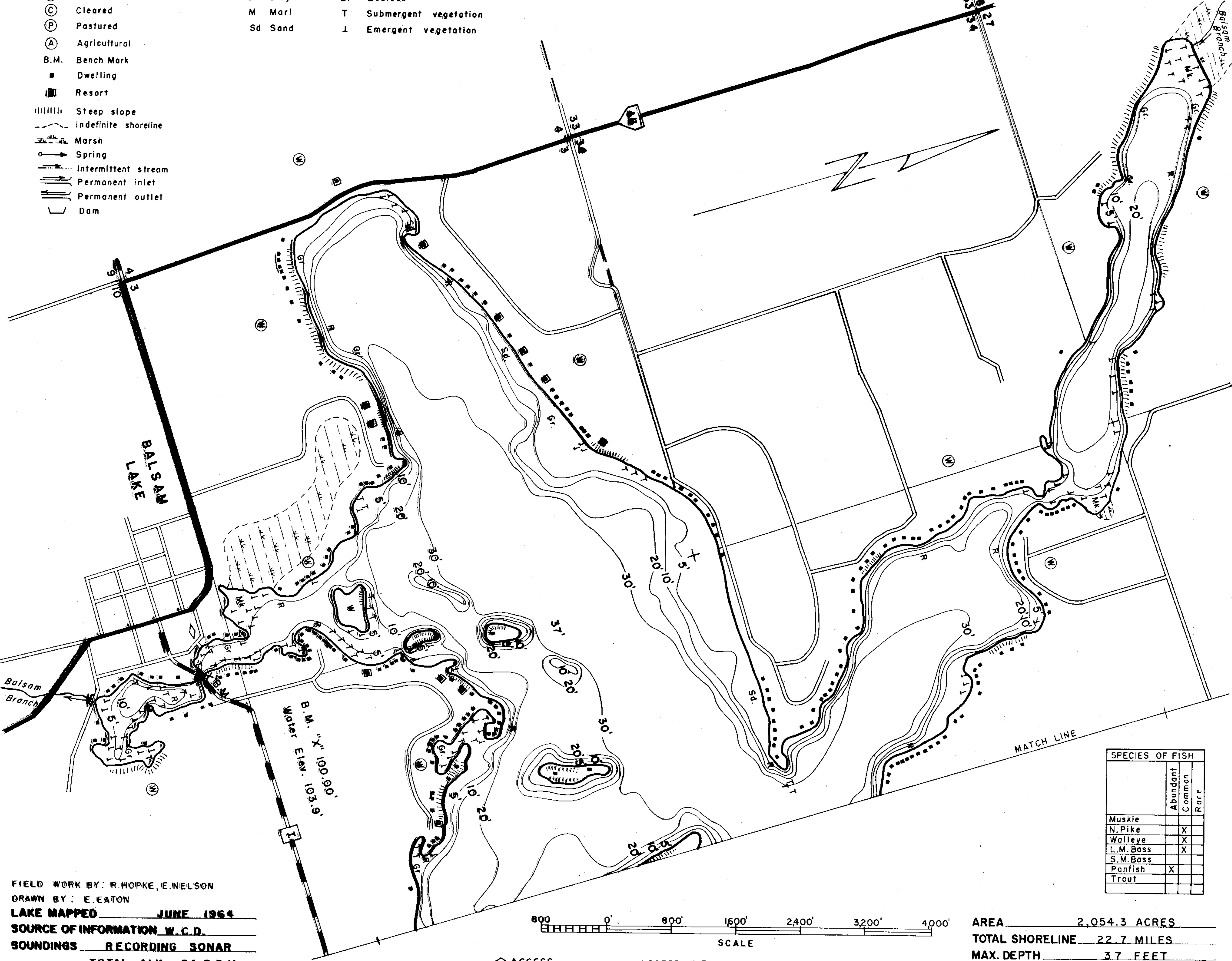
◇ ACCESS ◄ ACCESS WITH PARKING ◄ BOAT LIVERY

LAKE MAPPED JUNE 1964
SOURCE OF INFORMATION W.C.D.
SOUNDINGS RECORDING SONAR
TOTAL ALK. 64 P.P.M.

AREA 2,054.3 ACRES
TOTAL SHORELINE 22.7 MILES
MAX. DEPTH 37 FEET
SCALE: AS SHOWN

LEGEND

- | TOPOGRAPHIC SYMBOLS | | LAKE BOTTOM SYMBOLS | |
|---------------------|----------------------|---------------------|-----------------------|
| (B) | Brush | P | Peat |
| (PW) | Partially wooded | Mk. | Muck |
| (W) | Wooded | C | Clay |
| (C) | Cleared | M | Marl |
| (P) | Pastured | Sd | Sand |
| (A) | Agricultural | Gr | Gravel |
| B.M. | Bench Mark | R | Rubble |
| ■ | Dwelling | Br | Bedrock |
| ■ | Resort | T | Submergent vegetation |
| | Steep slope | I | Emergent vegetation |
| - - - | Indefinite shoreline | | |
| | Marsh | | |
| ○ | Spring | | |
| - - - | Intermittent stream | | |
| | Permanent inlet | | |
| | Permanent outlet | | |
| ∩ | Dam | | |



SPECIES OF FISH	Abundant Common Rare		
	Abundant	Common	Rare
Muskie			
N. Pike	X		
Walleye	X		
L.M. Bass	X		
S.M. Bass			
Panfish	X		
Trout			



AREA 2,054.3 ACRES
 TOTAL SHORELINE 22.7 MILES
 MAX. DEPTH 37 FEET
 SCALE: AS SHOWN

FIELD WORK BY: R.HOPKE, E.NELSON
 DRAWN BY: E.EATON
 LAKE MAPPED JUNE 1964
 SOURCE OF INFORMATION W.C.D.
 SOUNDINGS RECORDING SONAR
 TOTAL ALK. 84 P.P.M.

◇ ACCESS ◇ ACCESS WITH PARKING ◇ BOAT LIVERY

Source: Wisconsin Department of Natural Resources 608-266-2621
Balsam Lake – Polk County, Wisconsin DNR Lake Map
Date – Jun 1964 - Historical Lake Map - Not for Navigation
A Public Document - Please Identify the Source when using it.